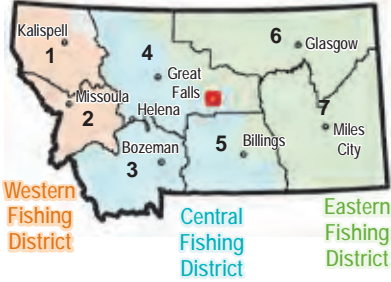







Lewistown

Map #32

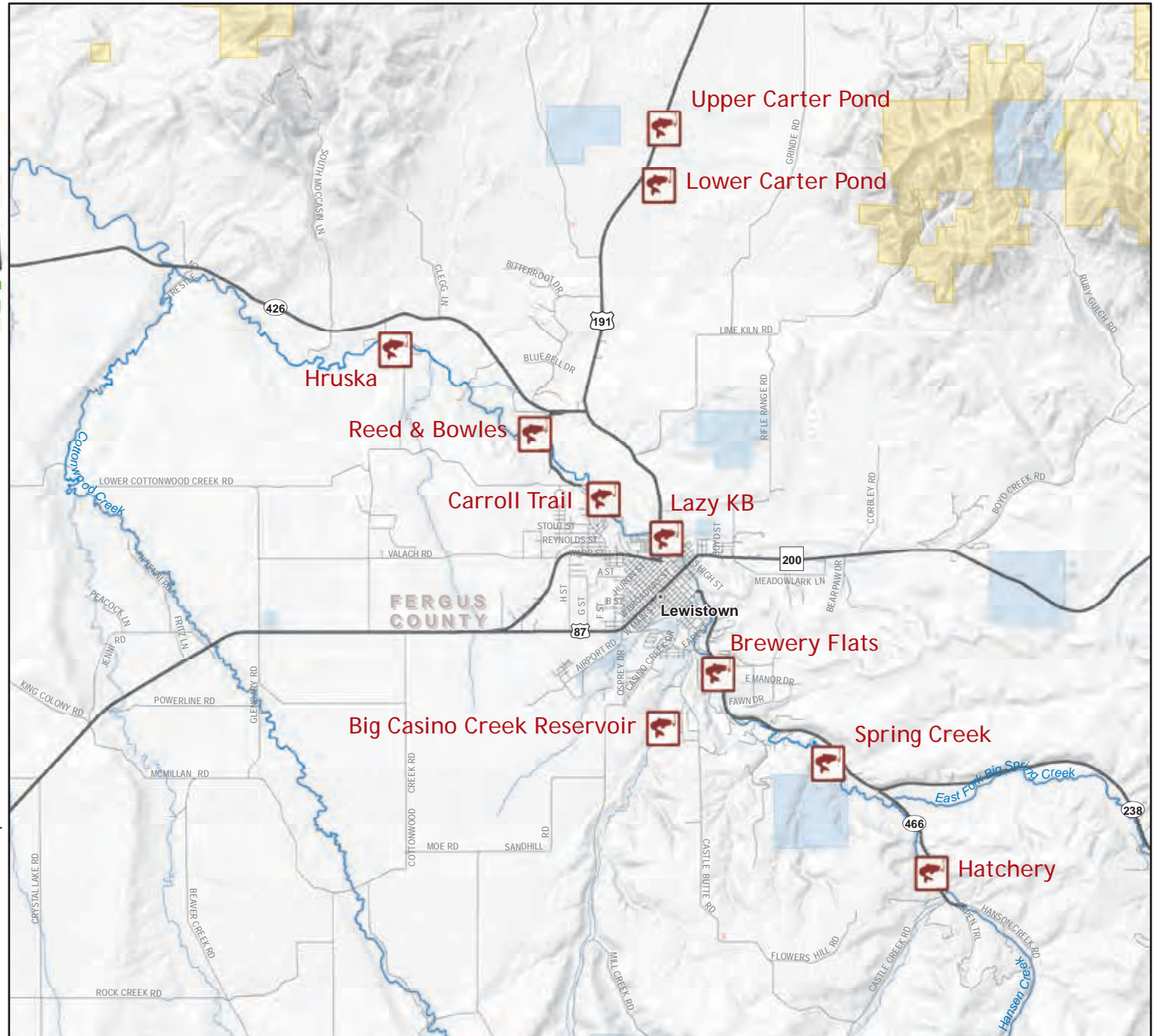
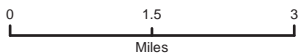
Area Enlarged

FWP Administrative Regions & Fishing Districts



-  FWP Fishing Access Site
-  Montana Fish, Wildlife & Parks
-  Montana State Trust Land
-  US Bureau of Land Management
-  Other Federal Land

Non-FWP site information is from other agencies and may not be current, comprehensive or accurate. FWP Wildlife Management Area and State Park site information is available online at fwp.mt.gov or stateparks.mt.gov.



Site Name	River details (headwaters to mouth)	Camping *	Boat Ramp *	Dock	Directions/Address	Additional Information	Toilet Facilities (ADA)*	Hunting/ Weapons Restrictions*
Map Name: Lewistown								
Big Casino Creek Reservoir (Rainbow Trout, Walleye)								
Big Casino Creek Reservoir		NO	G	NO	1.5 miles south of Lewistown off Castle Butte Rd. Address: 662 Reservoir Drive, Lewistown MT	ADA accessible fishing platform.	YES (3)	CLOSED
Big Spring Creek (Brown Trout, Mountain Whitefish, Rainbow Trout)								
Hatchery	River Left, Mile 30	NO	NO	NO	Approximately 5 miles south of Lewistown on Big Spring Creek Rd (Hwy 466), bear right at Y intersection on Fish Hatchery Rd. then approximately 0.5 mile.		NO	CLOSED
Spring Creek	River Right, Mile 27	NO	NO	NO	3 miles south of Lewistown on Upper Spring Creek Rd (Hwy 238). Address: 3168 Upper Spring Creek Rd, Lewistown MT	Two sites approximately one mile apart. Hunting only for waterfowl during established seasons.	NO	OTHER
Brewery Flats	River Left, Mile 24	NO	NO	NO	1 mile south of Lewistown on Upper Spring Creek Rd (MT Hwy 238). Address: 11266 Upper Spring Creek Rd, Lewistown MT	Hiking trail.	YES (3)	CLOSED
Lazy KB	River Left, Mile 21	NO	NO	NO	On edge of Lewistown city limits on Hwy 191. Address: 256 US Hwy 191, Lewistown MT		YES (3)	CLOSED
Carroll Trail	River Left, Mile 20	NO	NO	NO	1 mile north of Lewistown on Joyland Road. Address: 116 Tresch Ln., Lewistown MT		NO	RESTRICTED
Reed & Bowles	River Right, Mile 18	NO	NO	NO	2 miles North of Lewistown on Joyland Road. Address: 1977 Joyland Rd, Lewistown MT		NO	RESTRICTED
Hruska	River Left, Mile 15	NO	NO	NO	6 miles northwest of Lewistown off Hanover Rd (Hwy 426), on Scott Crossing Rd. Address: 644 Scott Crossing N, Lewistown MT		YES (3)	RESTRICTED
Lower Carters Pond (Rainbow Trout)								
Lower Carter Pond		NO	H	NO	9 miles northeast of Lewistown on Hwy 191. Address: 6114 U S Hwy 191, Lewistown MT	Hunting only for waterfowl during established seasons - archery only.	NO	OTHER
Upper Carters Pond (Rainbow Trout)								
Upper Carter Pond		NO	G	NO	11 miles northeast of Lewistown on Hwy 191. Address: 6906 U S Hwy 191, Lewistown MT	Hunting only for waterfowl during established seasons - archery only.	YES (3)	OTHER



Brewery Flats FAS

* See page 6-7 for keys to camping fees, boat ramp types, ADA ratings & hunting/weapons restrictions.